








Pyroclastic flow map of Mayon volcano, Philippines

Scale 1: 100,000









Undated pyroclastic flows

-  Pyroclastic flows older than 1616, with the highest degree of dissection
-  Pyroclastic flows older than 1616, with a lesser degree of dissection
-  Pyroclastic flows probably deposited within the recorded eruption period (1616 till present)

Dated pyroclastic flows

-  Pyroclastic flows deposited from 1814 till 1834
-  Pyroclastic flows deposited from 1858 till 1886
-  Pyroclastic flows deposited from 1890 till 1902
-  Pyroclastic flows deposited from 1928 till 1993

Topography

-  Main road
-  Small road
-  Railroad
-  Old railroad
-  Barangay (administrative unit)
-  Main volcanological observatory
-  Minor volcanological observatory
-  Airstrip

