









# Lahar map of Mayon volcano, Philippines

Scale 1: 100,000

## Lahars

-  Lahars mapped from airphotos from 1951
-  Lahars mapped from airphotos from 1982
-  Lahars mapped from airphotos from 1993
-  Lahars mapped from airphotos from 1951 and 1982
-  Lahars mapped from airphotos from 1951 and 1993
-  Lahars mapped from airphotos from 1982 and 1993
-  Lahars mapped from airphotos from 1951, 1982 and 1993

## Topography

-  Main road
-  Small road
-  Railroad
-  Old railroad
-  Barangay (administrative unit)
-  Main volcanological observatory
-  Minor volcanological observatory
-  Airstrip

