



# Geomorphological map Mayon volcano, Philippines

Scale 1: 100,000

### Volcanic landforms



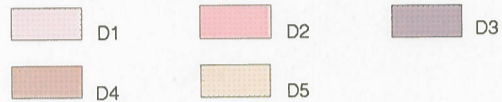
### Fluvio-volcanic landforms



### Marine landforms



### Denudational landforms



### Fluvial landforms



### Fluvio-Volcanic-Denudational landforms



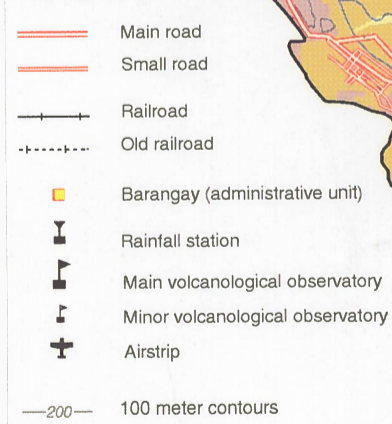
### Fluvio-Structural landforms



### Fluvio-Marine landforms



### Topography



**INTERNATIONAL INSTITUTE FOR AEROSPACE SURVEY AND EARTH SCIENCES**  
 ITC  
 P.O. Box 6, 7500 AA Enschede, The Netherlands, 1997

**Data collection and processing:**  
 C.J. van Westen and A.E. Dayao  
**Digital Cartographic processing:**  
 K. Sijmons and C.J. van Westen

Data processing software:  
 ILWIS  
 THE INTEGRATED LAND AND WATER INFORMATION SYSTEM

Digital Cartographic software:  
 ACE  
 Advanced Cartographic Environment

